

## Motor Sports Venues

The following venues have previously been issued with a Motorsport UK Track Licence which is issued subject to the conditions incorporated within that licence. That licence is only valid for such periods when a valid Motorsport UK organising permit is in force.

### Race Circuits

#### ANGLESEY CIRCUIT/TRAC MÔN

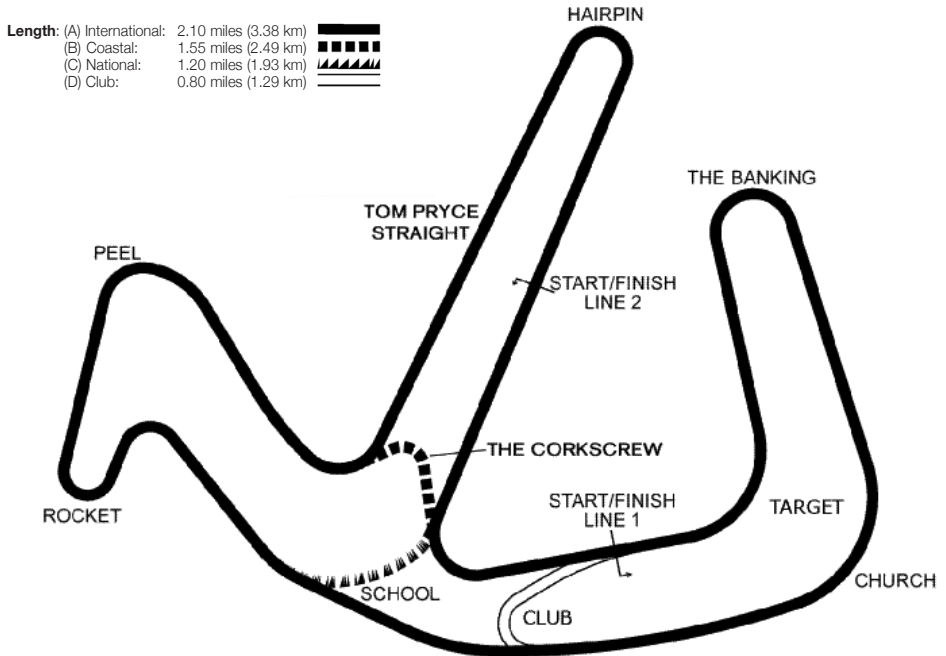
**Address:** Anglesey Circuit, Ty Croes, Anglesey LL63 5TF.

**Telephone:** 01407 811400.

**Website:** angleseycircuit.com

**Email:** admin@angleseycircuit.com

**Location:** Between Aberffraw and Rhosneigr off the A4080.



Number of starters	(A)	(B)	(C)	(D)
Racing & Sports Racing Cars over 2000cc	18	-	18	-
Racing & Sports Racing Cars up to 2000cc	34	28	26	14
Other Classes	42	34	30	20

# Carcoon®



Carcoon is the ultimate automobile storage system designed to protect your precious investment. With its unique, patented "active airflow" process and other advanced features, Carcoon sets a new standard in car care.



COMPETITION



EVO



OUTDOOR



VELOCE

**D**esigned in the early 90s specifically to solve common problems associated with infrequently used classics. Today Carcoon is the trusted brand and clear market leader both in the UK and international markets. Some of the worlds most valuable vehicles including Classics - Super Cars - Helicopters and Avionics benefit from the protection within Carcoon.

The unique 'active airflow' system comprises of two air treatment units which operate continuously to provide super-atmospheric, circulating airflow for 24 hours a day, 7 days a week. Importantly, the circulating air is taken from inside the storage unit itself, which effectively isolates the flow of air from the outside environment.

The Carcoon is very simple to use, simply park your car on the base mat, place the top cover over the car and fasten it to the base using the special zipper. Plug in the power supply, and five minutes later, your car is stored in its own protected environment.

- Isolate** from the constantly changing temperature and humidity of the ambient environment.
- Stabilise** by removing excess moisture, fuel/oil vapour and other contaminants from within the mini environment.
- Ventilate** using the patented Active Airflow Concept.
- Circulate** the air isolated within, by using Activated Carbon Filters under pressure.
- Protect** 24 hours a day, 7 days a week

t. **0161 737 9690**

e. **info@carcoon.com**

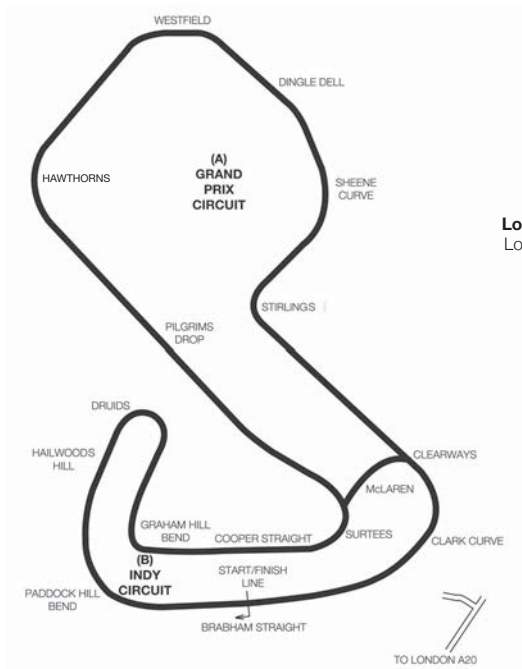
w. **www.carcoon.com**

**Carcoon®**

# Motor Sports Venues

## BISHOPSCOURT CIRCUIT

**Address:** BishopsCourt Circuit, 29 Lismore Road, BishopsCourt, Downpatrick BT30 7SY.  
**Telephone:** 028 4484 2202.  
**Website:** bishopsCourt.org  
**Email:** brandshatch@msv.com  
**Location:** Between Bishops Court and Ballyhoman off Lismore Road.  
**Length:** (A) 2.14 miles (3.45 km).  
 (B) 1.83 miles (2.95 km).  
 (C) 1.41 miles (2.27 km).



## BRANDS HATCH

**Address:** Brands Hatch Circuit, Fawkham, Longfield, Kent DA3 8NG.  
**Telephone:** 01474 872331.  
**Website:** brandshatch.co.uk  
**Email:** brandshatch@msv.com  
**Location:** South-east of London, near Farningham, Kent. London-Maidstone Road between A20 and M20, 3 miles from M25 Swanley Interchange.  
**Length:** (A) 2.433 miles (3.916 km).  
 (B) 1.208 miles (1.944 km).

	Number of starters	
	(A)	(B)
Racing & Sports Racing Cars over 2000cc	32	26
Racing & Sports Racing Cars up to 2000cc	38	30
Other Classes	46	34

## CADWELL PARK

**Address:** Cadwell Park Circuit, Louth, Lincolnshire LN11 9SE.

**Telephone:** 01507 343248.

**Website:** cadwellpark.co.uk

**Email:** cadwellpark@msv.com

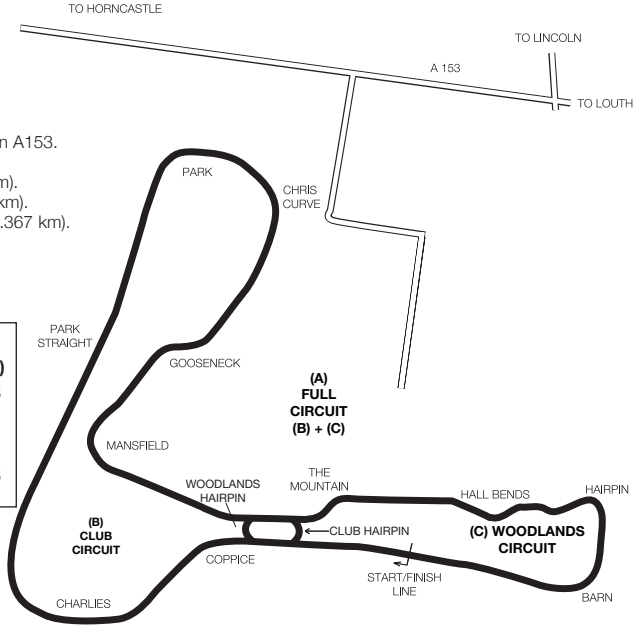
**Location:** 6 miles south of Louth on A153.

**Length:**

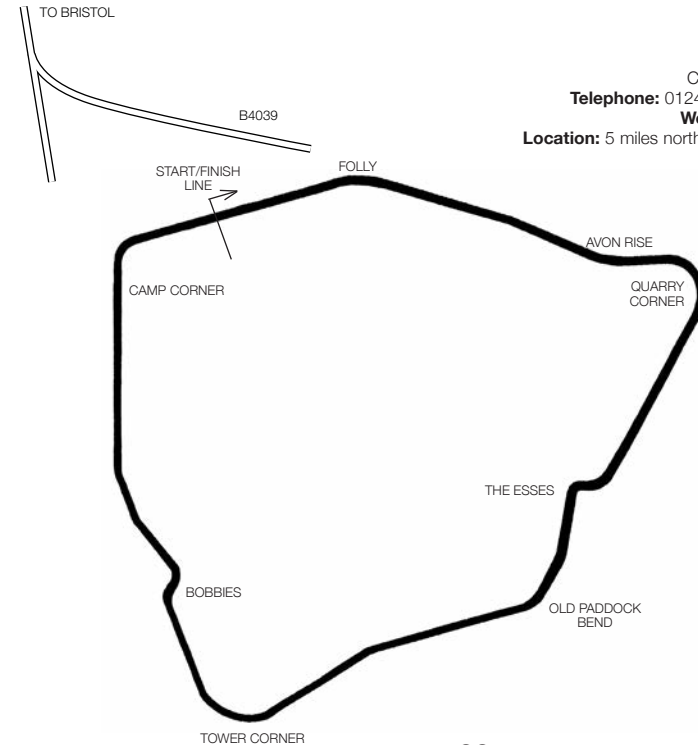
(A) Full Circuit 2.187 miles (3.519 km).

(B) Club Circuit 1.476 miles (2.375 km).

(C) Woodland Circuit 0.850 miles (1.367 km).



Number of starters			
	(A)	(B)	(C)
Racing & Sports Racing Cars not exceeding 1800cc	26	20	16
Other Classes	28	24	18



## CASTLE COMBE

**Address:** Castle Combe Circuit, Chippenham, Wiltshire SN14 7EY.

**Telephone:** 01249 782417. **Fax:** 01249 782392.

**Website:** castlecombecircuit.co.uk

**Location:** 5 miles north-west of Chippenham, Wiltshire.

**Length:** 1.85 miles (2.98 km).

### Number of starters

Racing & Sports Racing Cars over 2000cc	30
Racing & Sports Racing Cars up to 2000cc	34
Other Classes	42

# Motor Sports Venues

## CROFT CIRCUIT

**Address:** Croft Circuit, West Lane, Dalton-on-Tees, North Yorkshire DL2 2PL.

**Telephone:** 01325 721815.

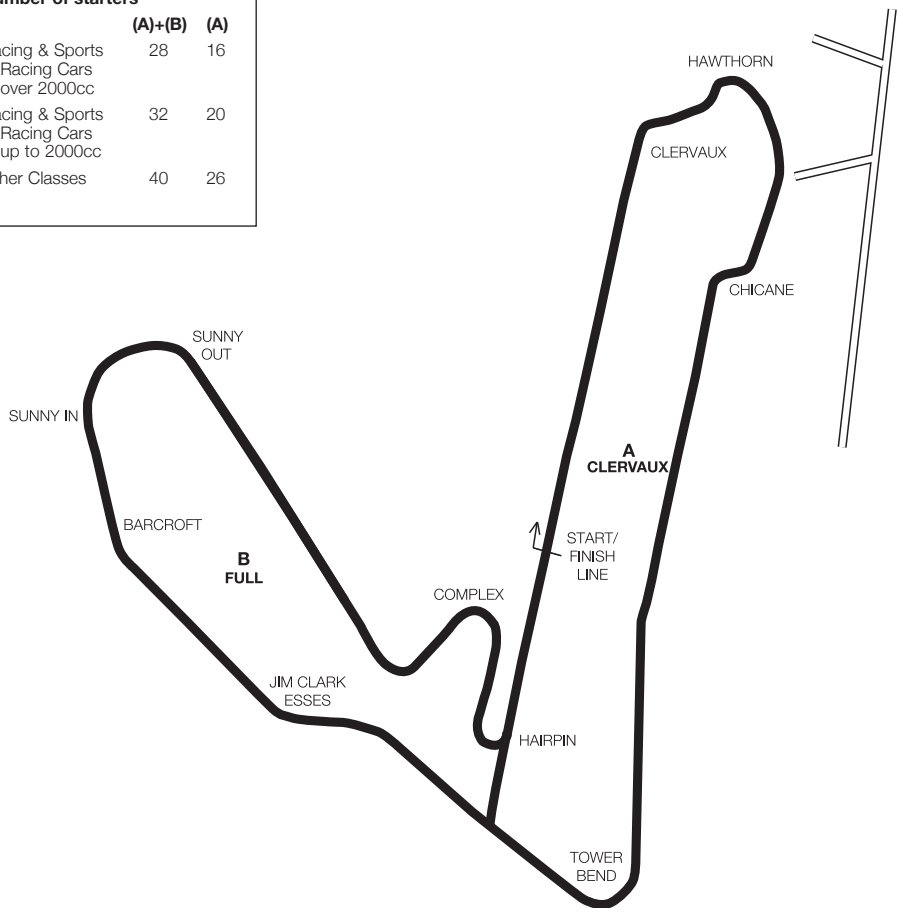
**Website:** [croftcircuit.co.uk](http://croftcircuit.co.uk)

**Email:** [info@croftcircuit.co.uk](mailto:info@croftcircuit.co.uk)

**Situation:** 6 miles south of Darlington on A167.

**Length:** (A + B) Full: 2.1 miles (3.38 km). (A) Clervaux: 1 mile (1.61 km)

Number of starters		
	(A)+(B)	(A)
Racing & Sports Racing Cars over 2000cc	28	16
Racing & Sports Racing Cars up to 2000cc	32	20
Other Classes	40	26



# PUBLICATIONS, TECHNICAL PAPERS & CLUB EQUIPMENT



**motorsport UK**

*Subject to their availability the products and their prices listed below are correct at the time of going to press, but may be changed without further notice.*

## **PUBLICATIONS** (VAT zero rated)

Motorsport UK Yearbook	£34.00
Karting UK Yearbook	£18.00

## **CLUB EQUIPMENT** (VAT standard rated incl.)

Club Membership cards	.200 for £27.00
Signing-On Sheets – Competitors/Officials	.FOC available on website
Signing-On Sheets – Media	.FOC available on website
“Prohibited Area” rigid PVC warning signs	.per pack of 5 £58.00
“Motor Sports Can Be Dangerous” rigid PVC warning sign	.per pack of 5 £58.00

## **COMPETITORS EQUIPMENT** (VAT standard rated incl.)

Motorsport UK Helmet Approval Sticker	£2.50
Motorsport UK FHR Approval Sticker	£2.50

## **TECHNICAL PAPERS** (VAT zero rated, except † = standard rate)

Motorsport UK Rollcage Certificate – Official Copy	.†each £29.00
Motorsport UK Historic Rally Vehicle Identity Form Registration	.†£97.00
Motorsport UK Vehicle Passport (payable to Inspecting Scrutineer)	£44.00
FIA Historic Technical Passport Application (excluding Registrars Fee)	.†each £390.00
FIA Current Homologation Papers for any UK car	.†each £54.00
FIA Current Homologation Papers for any non UK car	.†Price on application
FIA Lapsed Homologation Papers	.†each £46.00
FIA Lapsed Homologation Papers for pre-1995 cars	.†each £31.00

† Overseas orders are subject to an additional delivery charge

**For the above items, please address order(s) to:  
Sales Dept, Motorsport UK, Colnbrook SL3 0HG**

**Purchase on-line from [www.motorsportuk.org](http://www.motorsportuk.org)**

# Motor Sports Venues

## DONINGTON PARK

**Address:** Donington Park, Castle Donington, Derby DE74 2RP.

**Telephone:** 01332 810048.

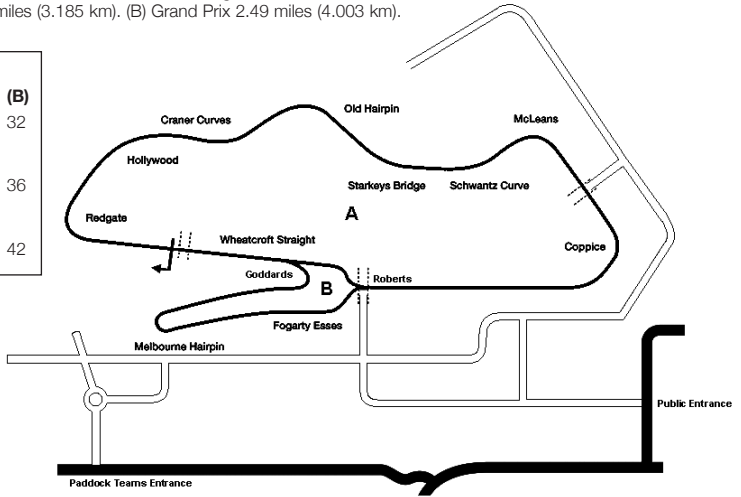
**Email:** info@donington-park.co.uk

**Website:** donington-park.co.uk

**Location:** 8 miles south-east of Derby; 3 miles junction 23a (northbound) or junction 24 (southbound) on M1; 2 miles from M42/A42 and from A50, turn-off S. P. Donington.

**Length:** (A) National 1.98 miles (3.185 km). (B) Grand Prix 2.49 miles (4.003 km).

	Number of starters	
	(A)	(B)
Racing & Sports Racing Cars over 2000cc	30	32
Racing & Sports Racing Cars up to 2000cc	32	36
Other Classes	40	42



## GOODWOOD

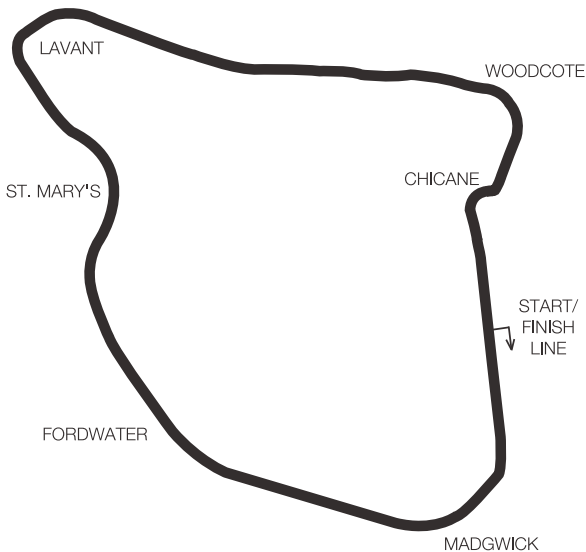
**Address:** Goodwood Motor Circuit, Goodwood, Chichester, West Sussex PO18 0PH.

**Telephone:** 01243 755073.

**Location:** 2 miles north-east of Chichester, West Sussex.

**Length:** 2.38 miles (3.83 km).

**Number of starters:** 30. (Historic racing).



## KIRKISTOWN

**Address:** Kirkistown Motor Sports Circuit, 130 Rubane Road, Kircubbin, Co. Down BT22 1AU.

**Telephone:** 028 427 71325.

**Fax:** 028 427 71894.

**Website:** kirkistown.com

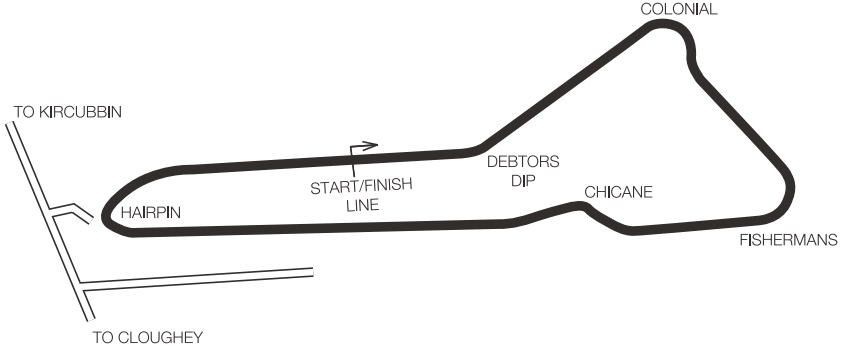
**Email:** info@kirkistown.com

**Location:** 27 miles from Belfast on Ards Peninsula between Kircubbin (4 miles) and Portavogie.

**Length:** 1.53 miles (2.462 km).

### Number of starters

Racing & Sports Racing Cars over 2000cc	22
Racing & Sports Racing Cars up to 2000cc	26
Other Classes	32



## KNOCKHILL

**Address:** Knockhill Racing Circuit, by Dunfermline, Fife KY12 9TF.

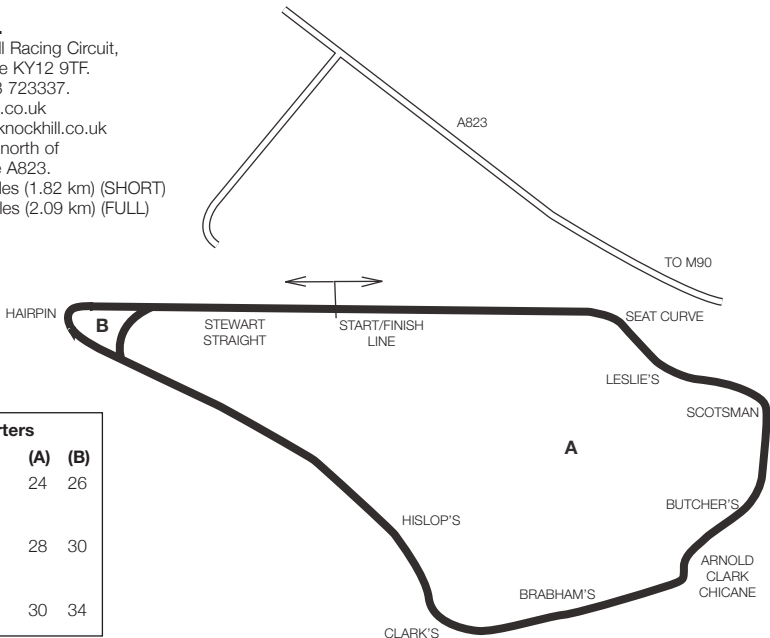
**Telephone:** 01383 723337.

**Website:** knockhill.co.uk

**Email:** enquiries@knockhill.co.uk

**Location:** 5 miles north of Dunfermline on the A823.

**Length:** (A) 1.1 miles (1.82 km) (SHORT)  
(B) 1.3 miles (2.09 km) (FULL)



### Number of starters

	(A)	(B)
Racing & Sports Racing Cars over 2000cc	24	26
Racing & Sports Racing Cars up to 2000cc	28	30
Other Classes	30	34



# Motor Sports Venues

## LYDDEN

**Address:** Lydden Hill Race Circuit, Wotton. Canterbury, Kent CT4 6ET  
**Telephone:** 01304 830557 or 831714.

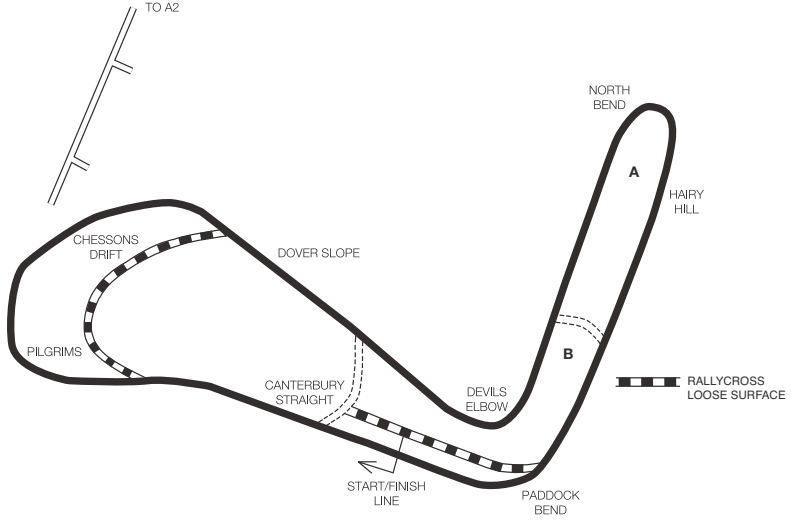
**Website:** lyddenhill.co.uk

**Email:** info@lyddenhill.co.uk

**Location:** 7 miles south-east of Canterbury, off main A2 London-Dover, midway between Canterbury and Dover.

**Length:** (A) 1 mile (1.609 km). (B) 0.75 miles (1.207 km)

Number of starters		
	(A)	(B)
Racing & Sports	21	12
Racing Cars		
Other Classes	24	16



## MALLORY PARK

**Address:** Mallory Park Circuit, Kirkby Mallory, Leicester LE9 7QE.

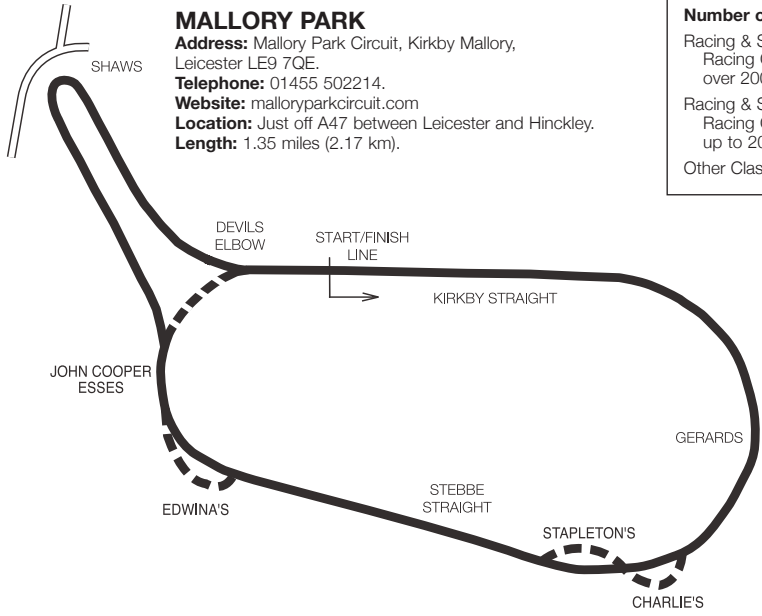
**Telephone:** 01455 502214.

**Website:** malloryparkcircuit.com

**Location:** Just off A47 between Leicester and Hinckley.

**Length:** 1.35 miles (2.17 km).

Number of starters	
Racing & Sports	20
Racing Cars over 2000cc	
Racing & Sports	24
Racing Cars up to 2000cc	
Other Classes	30



## OULTON PARK

**Address:** Oulton Park Circuit, Little Budworth, Tarporley, Cheshire CW6 9BW.

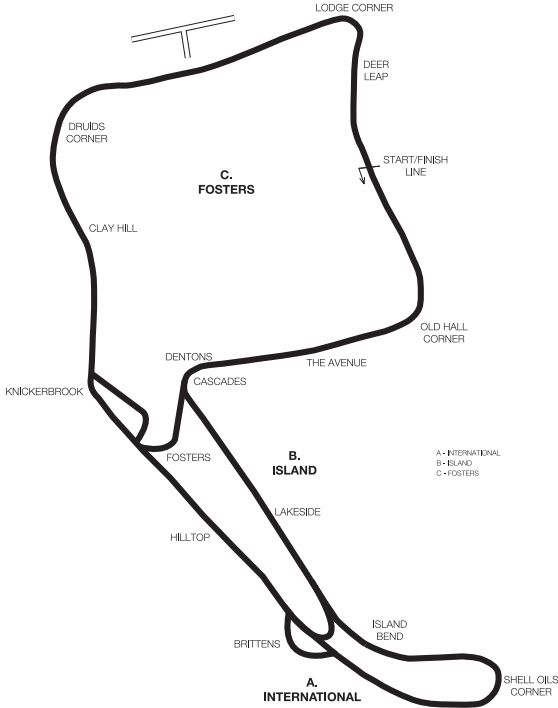
**Telephone:** 01829 760301.

**Website:** motorsportvision.co.uk

**Email:** oultonpark@msv.com

**Location:** Three miles north-east of Tarporley, Cheshire, off A49.

**Length:** (A) 2.69 miles (4.33 km).  
(B) 2.26 miles (3.64 km).  
(C) 1.66 miles (2.67 km).



### Number of starters

	(A)	(B)	(C)
Racing & Sports Racing Cars over 2000cc	32	30	24
Racing & Sports Racing Cars up to 2000cc	34	32	28
Other Classes	38	36	32

## PEMBREY CIRCUIT

**Address:** Pembrey Circuit, Llaneli, Carmarthenshire, SA16 0HZ.

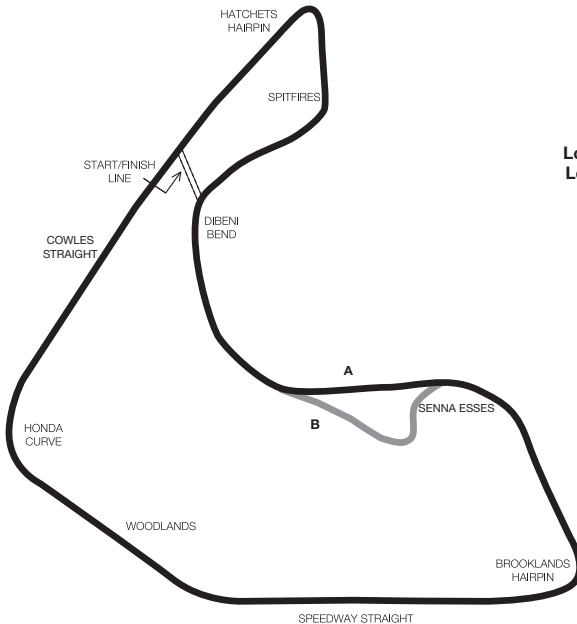
**Telephone:** 01554 891042.

**Website:** pembreycircuit.co.uk

**Email:** pembrey@barc.net

**Location:** 10 miles off junction 48 west of M4.

**Length:** (A) NATIONAL 1.46 miles (2.343 km).  
(B) CLUBMANS 1.49 miles (2.400 km).



### Number of starters

	(A)	(B)
Racing & Sports Racing Cars over 2000cc	24	
Racing & Sports Racing Cars up to 2000cc	30	
Other Classes	34	

# Motor Sports Venues

## SILVERSTONE

**Address:** Silverstone Circuits Ltd, Silverstone, Northants NN12 8TN.

**Telephone:** 01327 320280.

**Website:** silverstone.co.uk

**Email:** enquiries@silverstone.co.uk

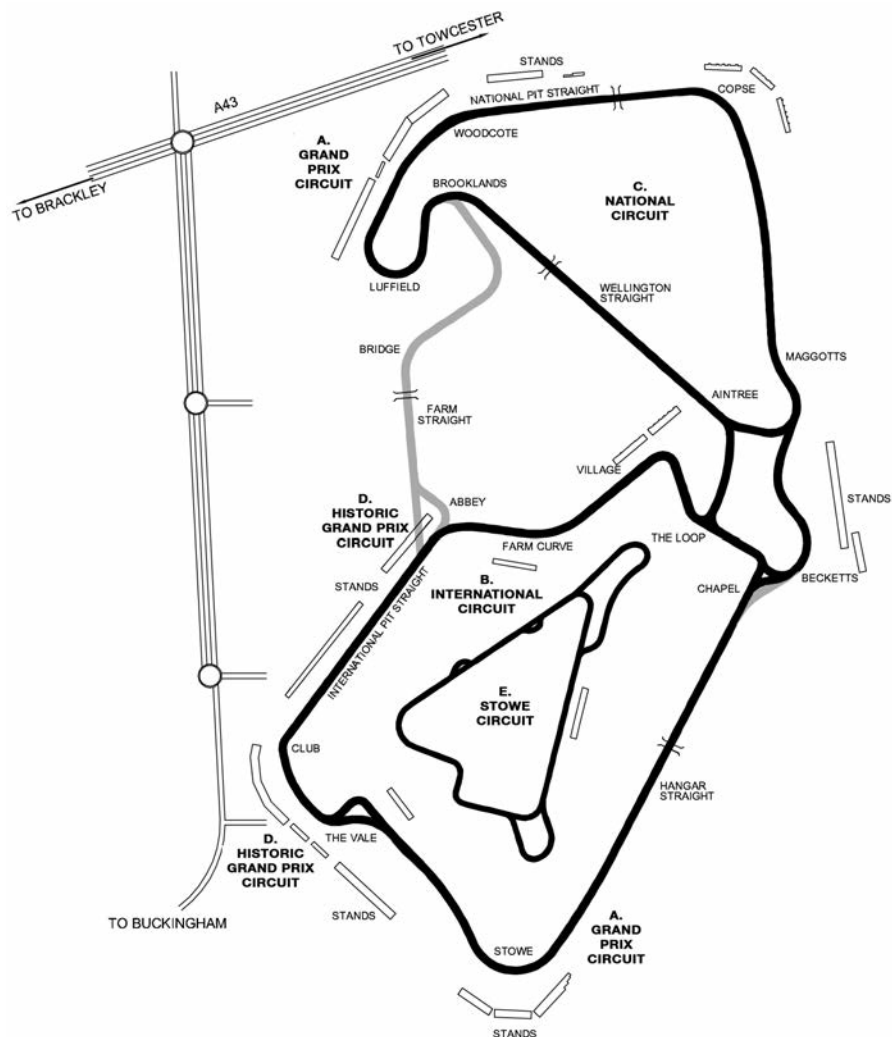
**Location:** 600 yards from Silverstone

between Towcester and Brackley on A43 – accessible by this and Buckingham Road via Dadford.

**Length:** (A) 3.67 miles (5.90 km). (B) 1.85 miles (2.98 km). (C) 1.64 miles (2.64 km). (D) 3.64 miles (5.86 km).

(E) 1.08 miles (1.73 km).

Number of starters	(A)	(B)	(C)	(D)
Racing & Sports Racing Cars over 2000cc	50	36	34	50
Racing & Sports Racing Cars up to 2000cc	54	38	36	54
Other Classes	58	44	40	58



## SNETTERTON CIRCUIT

**Address:** Snetterton Circuit, Norwich, Norfolk NR16 2JU.

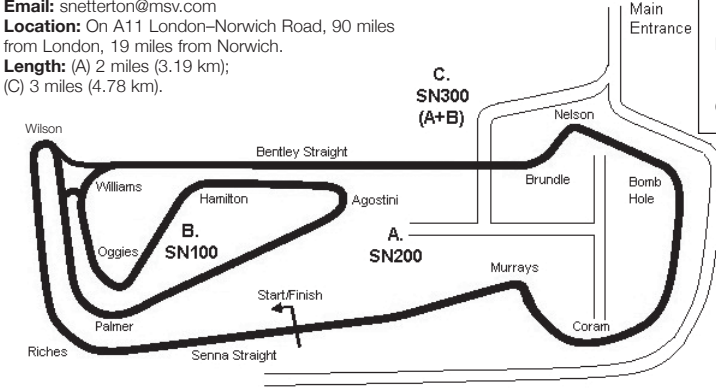
**Telephone:** 01953 887303.

**Website:** snetterton.co.uk

**Email:** snetterton@msv.com

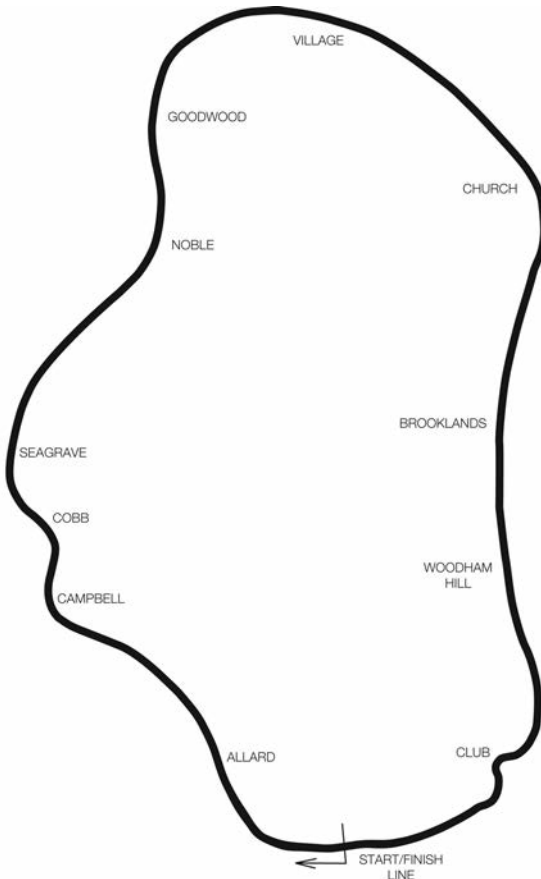
**Location:** On A11 London-Norwich Road, 90 miles from London, 19 miles from Norwich.

**Length:** (A) 2 miles (3.19 km);  
(C) 3 miles (4.78 km).



### Number of starters

	(A)	(C)
Racing & Sports Racing Cars over 2000cc	28	33
Racing & Sports Racing Cars up to 2000cc	32	38
Other Classes	38	45



## THRUXTON CIRCUIT

**Address:** Thruxton Circuit, Andover, Hampshire SP11 8PN.

**Telephone:** 01264 882222.

**Website:** thruxtonracing.co.uk

**E-mail:** info@thruxtonracing.co.uk

**Location:** 5 miles west of Andover on the A303.

**Length:** 2.35 miles (3.79 km).

### Number of starters

Racing & Sports Racing Cars over 2000cc	28
Racing & Sports Racing Cars up to 2000cc	36
Other Classes	42

## Speed Venues

### HILL CLIMB

**Barbon Manor** (Cumbria) (0.627 km)

SD 630824. 2.5 miles North-East of Kirkby Lonsdale, off A683.

**Bo'ness** (Falkirk) (0.529 km)

NS 974802. Off A904 Grangemouth Road.

**Bouley Bay** (Jersey) (0.91 km)

On North-East coast, 5 miles North of St. Helier.

**Cairncastle** (Co. Antrim) (2.65 km)

D 355076 (N. Ireland). 6 miles North of Larne, off B148.

**Castle Hill** (Cornwall) (0.75 km)

SX 098618. 2 miles North of Lostwithiel, off A390.

**Chateau Impney** (Worcestershire) (0.885 km)

SO 910639. Hotel & Exhibition Centre, 1 mile North-East of Droitwich Spa, off M5.

**Craigantlet** (Co. Down) (1.33 km)

J 396751 (N. Ireland). 4 miles East of Belfast centre, off B170.

**Greg Willey's Hill Climb** (Isle of Man) (2.243 km)

SC 287837. Glen Helen. On A3, 3 miles East of Peel.

**Croft** (Co. Down) (0.845 km)

J 420784 (N. Ireland). Creighton's Green. 1.5 miles South-East of Holywood, off B170 or A2.

**Cultra** (Ulster) (0.642 km)

J 415809 (N. Ireland). Ulster Folk & Transport Museum, 2 miles North-East of Holywood, off A2.

**Doune** (Stirling) (1.35 km)

NN 716029. 1.5 miles West of Doune, off A84 to Callander.

**Drumhore Hills** (Co. Down) (0.95 km)

J 089482 (N. Ireland). 4 miles North-West of Banbridge, South of A50.

**Eagles Rock** (Co. Londonderry) (1.9 km)

C 701328 (N. Ireland). 5 miles West of Coleraine, off A2.

**Epynt** (Powys) (1.65 km)

SN 872299. Sennybridge training area. 1 mile North-West of Trecastle, off A40.

**Fintray House** (Grampian) (0.611 km)

NJ 855165. 8.5 miles North-West of Aberdeen. Off B977 from Dyce/Kintore or B979 from Blackburn.

**Forrestburn** (Lanarkshire) (1.03 km)

NS 861649. 10 miles East of Airdrie, off A89.

**Fort Tourgis** (Alderney) (0.85 km)

0.5 miles from St. Anne, 0.5 miles from Bray Harbour.

**Garron Point** (Co. Antrim) (1.287 km)

D 293249 (N. Ireland). 4 miles North of Carnlough, off A2.

**Goodwood House** (W. Sussex) (1.867 km)

SU 886088. 2 miles North-East of Chichester between A285 and A286..

**Greve de L'Ecq** (Jersey) (1.075 km)

8 miles North-West of St. Helier.

**Gurston Down** (Wiltshire) (0.967 km)

SU 025255. 1 mile West of Broad Chalke off A354 from Salisbury at Coombe Bissett.

**Harewood** (W. Yorkshire) (1.448 or 0.996 km)

SE 336453. 7.5 miles North-North-East of Leeds. Take A61 to, then A659.

**Imperial Hill Climb** (Guernsey) (0.62 km)

Torteval, on South-West point of the Island.

**Knockagh** (Co. Antrim) (1.25 km)

J 388885 (N. Ireland). Knockagh Road, West of Carrickfergus.

**Le Grand Val** (Alderney) (0.55 km)

Le Grand Val, Alderney, Channel Islands.

**Lhergy Frissell** (Isle of Man) (2.374 km)

SC 449935. On A18 South-West of Ramsey.

**Llys-y-Fran** (Haverfordwest) (1.044 km)

SN 040244. 8 miles North-East of Haverfordwest, off B4329.

**Loton Park** (Shropshire) (1.349 km)

SJ 358143. 8.5 miles West of Shrewsbury. Take A458 then B4393.

**Manor Farm** Charmouth (Devon) (0.7 km)

SY 367938. 3 miles North-East of Lyme Regis, off A35.

**Mont Pinel** (Jersey) (0.7 km)

0.5 miles east of L'Etacq.

**Mount Bingham** (Jersey) (0.591 km)

In St. Helier.

**Oliver's Mount** (N. Yorkshire) (1.076 km)

TA 039865. 1 mile South of Scarborough, off A64 or A165.

**Petit Bot** (Guernsey) (0.769 km)

5 miles South-West of St. Peter Port.

**Prescott** (Gloucestershire) (0.804 or 1.035 km)

SO 983296. 5 miles North-North-East of Cheltenham, off A435.

**Scammonden Dam** (W. Yorkshire) (0.56 km)

SE 056166. Adjacent to M62. 5 miles West of Huddersfield, off A640.

**Shelsley Walsh** (Worcestershire) (0.914 km)

SO 721631. 10 miles North-West of Worcester, off B4204.

**Spamount** (Co. Tyrone) (1.2 km)

H 294827 (N. Ireland). Drumnabey Road, 12 miles North-West of Omagh.

**The Sloc** (Isle of Man) (1.7 km)

SC 217734. 4 miles North-North-East of Port Erin.

**Tregrehan** (Cornwall) (0.6 km)

SX 052532. 3 miles East of St. Austell, off A390.

**Val des Terres** (Guernsey) (0.777 km)

South of St. Peter Port centre.

**Watergate Bay** (Cornwall) (0.7 km)

SW 842650. 3 miles North North-East of Newquay.

**Werrington Park** (Cornwall) (1.14 km)

SX 323862. 1 mile North of Launceston, off B3254.

**Westmount Road** (Jersey) (0.637 km)

People's Park, St. Helier.

**Wiscombe Park** (Devon) (0.914 km)

SY 182941. 6 miles South of Honiton, 12 miles West of Lyme Regis, off A375 or A3052.

## SPRINT

**Aintree** (Merseyside) (1.847 km)

SJ 377985. 5 miles North of Liverpool within Racecourse, off M57/58 junction then A59.

**Blyton** (Lincolnshire) (2.22, 2.231 or 4.438 km)

SK 870965. 5 miles North of Gainsborough, off A159 to Scunthorpe.

**Boyndie Drome** (Banffshire) (0.825 or 0.865 km)

NJ 615645. 4 miles West of Banff, off A98.

**Brighton** (E. Sussex) (0.402 km)

TQ 314039. Madeira Drive, sea front.

**Brooklands** (Surrey) (0.881 km)

TQ 067628. Mercedes-Benz World, Byfleet, off A318.

**Crystal Palace** (London) (0.73 km)

TQ 345712. Crystal Palace Park, 5 miles North of Croydon.

**Curborough** (Staffordshire) (0.831, 1.447 or 1.467 km)

SK 134128. 2.5 miles North of Lichfield, between A38 and A515.

**Dalton Barracks** (Oxfordshire) (3.21, 1.61 or 1.211 km)

SU 478994. Abingdon Airfield, 1 mile North-West of Abingdon, off A34.

**Debden Airfield** (Essex) (1.95 or 2.25 km)

TL 567344. 3 miles South of Saffron Walden, off B184.

**Eelmoor** (Hampshire) (1.77 km)

SU 848525. 2 miles North-West of Aldershot, off A323.

**Five Mile Road** (Jersey) (0.402 km)

West coast. 6 miles West of St. Helier.

**Fort Corblets** (Alderney) (0.65 or 0.775 km)

Corblets Bay, 2 miles North-East of St. Anne.

## Motor Sports Venues

- Grampian Transport Museum** (Aberdeenshire) (0.805 km)  
NJ 578160. 25 miles West of Aberdeen, off A944 at Alford.
- Kames Motorsport Complex** (Ayrshire) (0.8 km)  
NS 696264. 1 mile South of Muirkirk, off A70.
- Littleferry Kart Circuit** (Sutherland) (0.808 or 0.963 km)  
NH 819979. 2 miles South-West of Golspie, off A9.
- Llandow Circuit** (S. Glamorgan) (1.45 km)  
SS 958712. 4 miles South-West of Cowbridge, off B4270. Next to Kart Circuit.
- Lotus Test Track** (Norfolk) (4.5 km)  
TG 156007. At Hethel, 8 miles South-West of Norwich, off A11.
- MIRA** (Warwickshire) (1.704 km)  
SP 364952. 3 miles North of Nuneaton, off A5.
- North Weald** (Essex) (1.8 or 2 km)  
TL 490038. 2 miles North-East of Epping, off B181.
- Nutts Corner** (N. Ireland 3 miles) (1.495 or 1.605 km)  
J 203768 3 miles east of Crumlin
- Portreath** (Cornwall) (1.5 km)  
SW 670457. 4 miles North-West of Redruth, of B3300.
- Rushmoor Arena** (Hampshire) (1.26 km)  
SU 854520. Off A323 between Aldershot and Fleet.
- St. Angelo** (Co. Fermanagh) (4.2 km)  
H 232496 (N. Ireland). Enniskillen Airport, 4 miles North of Enniskillen.
- St. Saviour** (Guernsey) (0.6 km)  
St. Saviour Reservoir, Le Neuf Chemin Road, North-West of St. Saviour.
- Stowe** (Northampton) (0.85 or 1.75 km)  
SP 670440. Silverstone Circuit, Silverstone
- Three Sisters Race Circuit** (Lancashire) (1.059, 1.138 or 1.473 km)  
SD 581012. Ashton-in-Makerfield, 3 miles South of Wigan, off A46.
- Treloy** (Newquay) (1.35 km)  
SW 862645. Newquay Cornwall Airport. Off A3059 Newquay to St. Columb.
- Vale Castle** (Guernsey) (0.532 or 0.6 km)  
Castle Road, Vale. 2.5 miles North-East of St. Peter Port.
- Vazon Bay Coast Road** (Guernsey) (0.402 km)  
Between Richmond and Albecq, Guernsey.
- Victoria Avenue** (Jersey) (0.402 km)  
West of St. Helier town centre.

*Note: Sprint events are also held at some Race Circuits.*

## RALLYCROSS

- Blyton** (Lincolnshire) (1.3 km)  
SK 870965. 5 miles North of Gainsborough, off A159 to Scunthorpe.
- Clay Pigeon Raceway** (Dorset) (1.39 km)  
ST 610028. On A37 midway between Dorchester and Yeovil
- Coventry** (Warwickshire) (1.84 km)  
SP 327786. On the A4053
- Kirkistown Circuit** (Co. Down) (4.42 km)  
Kircubbin, Co. Down, BT22 1AU

*Rallycross tracks are also located at the following Race Circuits:*

- Croft**
- Knockhill**
- Lydden**
- Pembrey**

## DRAG RACING

- Santa Pod** (Northamptonshire)  
SP 690610. 7 miles South-East of Wellingborough, between A6 and A509.

## Kart Tracks

- Aghadowey** (Coleraine) Off A54 Agivey Road, 6 miles south of Coleraine, Northern Ireland. [C 901 215]
- Barton Stacey** (Hampshire) near Andover, 2 miles from Barton Stacey village off A303. [SU 445 425]
- Bayford Meadows** (Kent) 1 mile east of Sittingbourne, ME10 3RY. [TQ 912 645]
- Bishopscourt** (Co. Down) 6 miles east of Downpatrick, Northern Ireland, BT30 7EY. [J 570 425]
- Blackbushe** (Surrey) off A30 at Blackbushe Airport and follow signs towards Sunday Market, GU17 9LG. [SU 802 593]
- Boyndie** (Banffshire) 4 miles west of Banff. [NJ 615 645]
- Buckmore Park** (Kent) Chatham, between J3 on M2 and J6 on M20, ME5 9QG. [TQ 742 632]
- Clay Pigeon** (Dorset) On A37 midway between Dorchester and Yeovil (10 miles to each), DT2 9PW. [ST 610 028]
- Crail Raceway** (Fife) A197 approx. 1 mile from Crail. [NO 627 094]
- Darley Moor** (Derbyshire) 2 miles South of Ashbourne on A515, DE6 2ET. [SK 173 423]
- Fulbeck** (Lincs) 8 miles east of Newark off A17 at Brant Broughton Cross Road. [SK 901 505]
- Glan y Gors** (Conwy) On A5, 1 mile west of Cerrigydrudion village, LL21 0RU. [SH 937 495]
- Hooton Park** (Wirral) Ellesmere Port, 2 miles off Junction 6 M53. [SJ 368 797]
- Kimbolton** (Cambs) 7 miles north-west of St Neots on B645. [TL 111 699]
- Larkhall** (Strathclyde) Summerlee Raceway, Merrydon Road off A72. 800m, off J7 of M74. [NS 759 527]
- Littleferry** (Sutherland) Golspie, off A9 Inverness to Thurso. [NH 819 979]
- Llandow** (Vale of Glamorgan) 9 miles from Cardiff, off B4270 between A48 and Llantwit Major, CF71 7PB. [SS 959 715]
- Lydd Raceway** (Kent) 20 miles from J10 of M20, TN29 9JH. [TR 044 190]
- Mansell Raceway (Dunkeswell)** (Devon) Dunkeswell 6 miles north of A30 at Honiton, EX14 4LT. [ST 132 083]
- Nutts Corner** (N. Ireland) 3 miles east of Crumlin. [J 203 768]
- P.F. International** (Lincs) 10 miles east of Newark, 2 miles off A17 towards Stragglethorpe. [SK 897 499]
- Rissington** (Glos) RAF Station. Off the A429, 4 miles east of Bourton on the Water. [SP 218 186]
- Rowrah** (Cumbria) On the A5086 4 miles north-east of Frizington and 8 miles south-west of Cockermouth, CA26 3XU. [NY 068 183]
- Rye House** (Herts) J5 of M25 then A10, Rye Road, Hoddesdon, EN11 0EH. [TL 389 095]
- Shenington** (Oxon) 8 miles west of Banbury, off A422 Banbury-Stratford road, OX15 6NW. [SP 362 428]
- Sorel Point** (Jersey) off La Route du Nord, north of St John's village
- St. Sampsons** (Guernsey) 1 mile from St. Peter port
- Three Sisters** (Lancs) 5 minutes off J25 of M6, WN4 8DD. [SD 582 014]
- Victoria Avenue** (Jersey) West of St. Helier town centre
- Whilton Mill** (Northants) 3 miles north of Weedon off the A5. From north M1 J18, from south M1 J16. [SP 622 646]
- Wombwell** (Yorks) 6 miles south-east of Barnsley, off A4633. [SE 402 032]