

# Motor Sports Venues

The following venues have previously been issued with a Motorsport UK Track Licence which is issued subject to the conditions incorporated within that licence. That licence is only valid for such periods when a valid Motorsport UK organising permit is in force.

## Race Circuits

### ANGLESEY CIRCUIT/TRAC MÔN





**Address:** Anglesey Circuit, Ty Croes, Anglesey LL63 5TF.

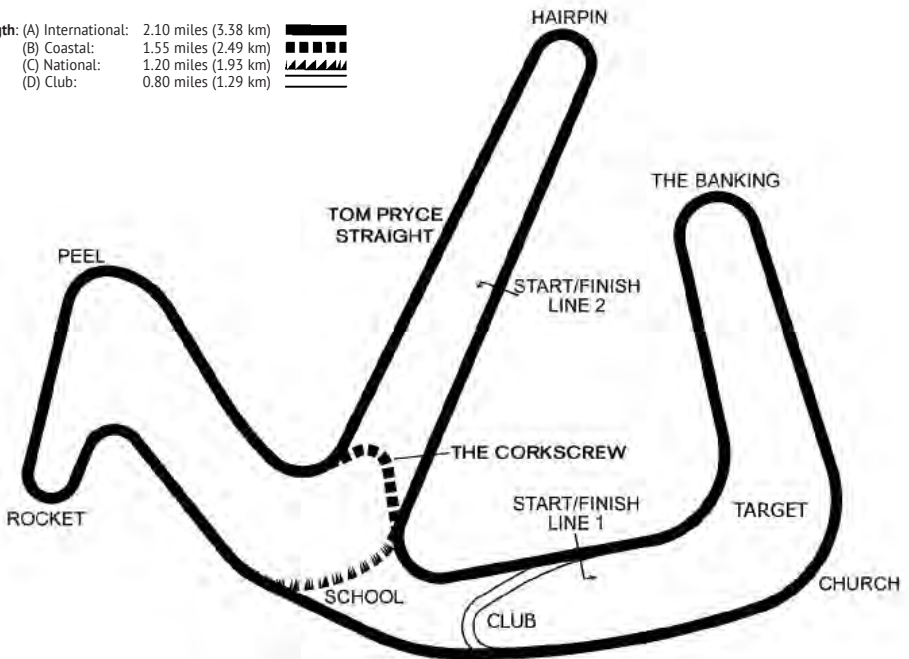
**Telephone:** 01407 811400.

**Website:** angleseycircuit.com

**Email:** admin@angleseycircuit.com

**Location:** Between Aberffraw and Rhosneigr off the A4080.

<b>Length:</b> (A) International:	2.10 miles (3.38 km)	
(B) Coastal:	1.55 miles (2.49 km)	
(C) National:	1.20 miles (1.93 km)	
(D) Club:	0.80 miles (1.29 km)	



Number of starters	(A)	(B)	(C)	(D)
Racing & Sports Racing Cars over 2000cc	18	-	18	-
Racing & Sports Racing Cars up to 2000cc	34	28	26	14
Other Classes	42	34	30	20

## BISHOPSCOURT CIRCUIT

**Address:** Bishopscourt Circuit, 29 Lismore Road, Bishopscourt, Downpatrick BT30 7SY.

**Telephone:** 028 4484 2202.

**Website:** bishopscourt.org

**Email:** brandshatch@msv.com

**Location:** Between Bishops Court and Ballyhoman off Lismore Road.

**Length:** (A) 2.14 miles (3.45 km).

(B) 1.83 miles (2.95 km).

Number of starters		(A)	(B)
Racing & Sports Racing Cars		26	26
Other Classes		32	32



## BRANDS HATCH

**Address:** Brands Hatch Circuit, Fawkham, Longfield, Kent DA3 8NG.

**Telephone:** 01474 872331.

**Website:** brandshatch.co.uk

**Email:** brandshatch@msv.com

**Location:** South-east of London, near Farningham, Kent. London–Maidstone Road between A20 and M20, 3 miles from M25 Swanley Interchange.

**Length:** (A) 2.433 miles (3.916 km).  
(B) 1.208 miles (1.944 km).

Number of starters		(A)	(B)
Racing & Sports Racing Cars over 2000cc		32	26
Racing & Sports Racing Cars up to 2000cc		38	30
Other Classes		46	34

## CADWELL PARK

**Address:** Cadwell Park Circuit, Louth, Lincolnshire LN11 9SE.

**Telephone:** 01507 343248.

**Website:** cadwellpark.co.uk

**Email:** cadwellpark@msv.com

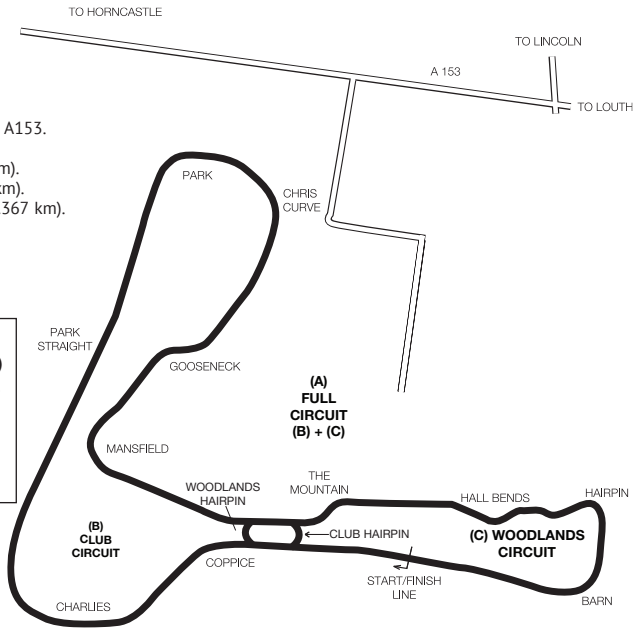
**Location:** 6 miles south of Louth on A153.

**Length:**

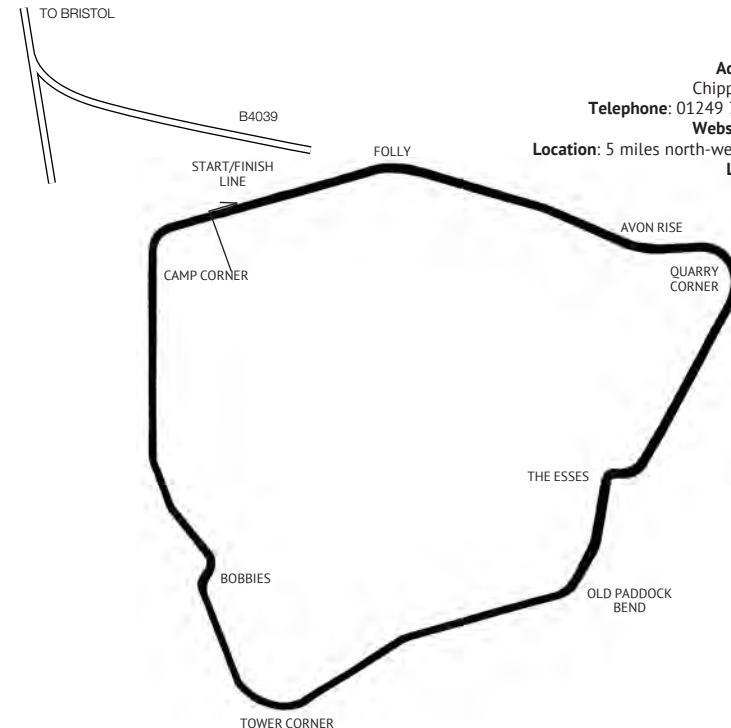
(A) Full Circuit 2.187 miles (3.519 km).

(B) Club Circuit 1.476 miles (2.375 km).

(C) Woodland Circuit 0.850 miles (1.367 km).



Number of starters	(A) (B) (C)		
	Racing & Sports Racing Cars not exceeding 2000cc	30	20
Other Classes	34	24	18



## CASTLE COMBE

**Address:** Castle Combe Circuit, Chippenham, Wiltshire SN14 7EY.

**Telephone:** 01249 782417. Fax: 01249 782392.

**Website:** castlecombecircuit.co.uk

**Location:** 5 miles north-west of Chippenham, Wiltshire.

**Length:** 1.85 miles (2.98 km).

Number of starters	
Racing & Sports Racing Cars over 2000cc	30
Racing & Sports Racing Cars up to 2000cc	34
Other Classes	42

## CROFT CIRCUIT

**Address:** Croft Circuit, West Lane, Dalton-on-Tees, North Yorkshire DL2 2PL.

**Telephone:** 01325 721815.

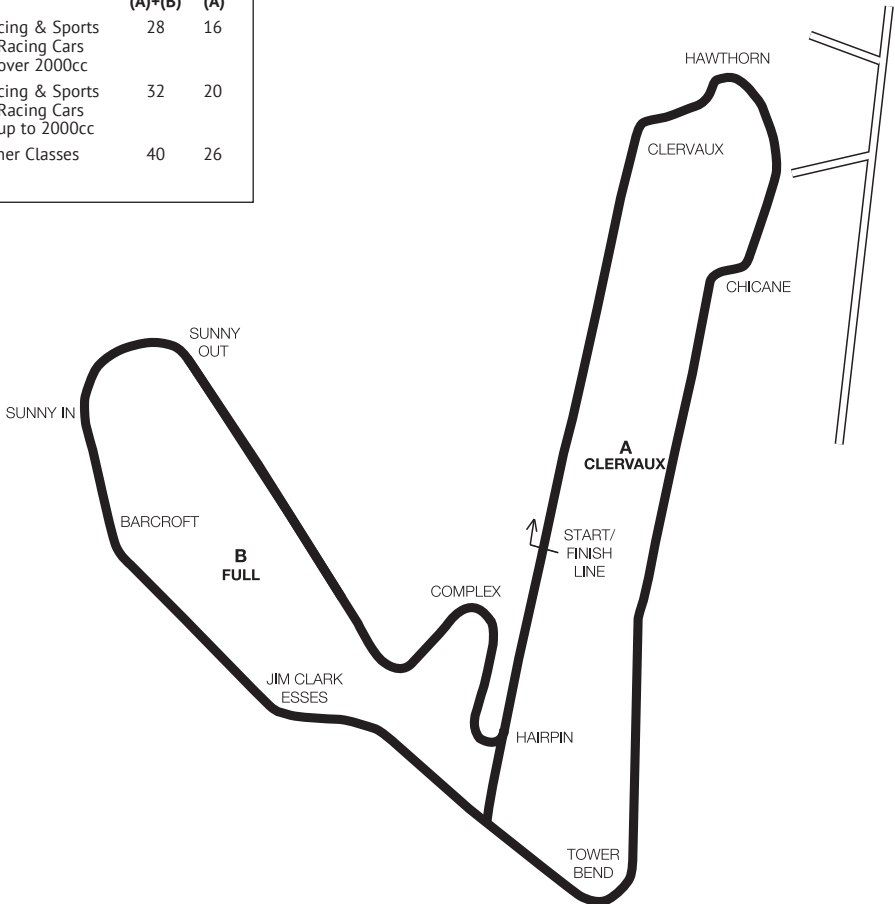
**Website:** croftcircuit.co.uk

**Email:** info@croftcircuit.co.uk

**Situation:** 6 miles south of Darlington on A167.

**Length:** (A + B) Full: 2.1 miles (3.38 km). (A) Clervaux: 1 mile (1.61 km)

Number of starters		
	(A)+(B)	(A)
Racing & Sports Racing Cars over 2000cc	28	16
Racing & Sports Racing Cars up to 2000cc	32	20
Other Classes	40	26



# PUBLICATIONS, TECHNICAL PAPERS & CLUB EQUIPMENT



*Subject to their availability the products and their prices listed below are correct at the time of going to press, but may be changed without further notice.*

## **PUBLICATIONS** (VAT zero rated)

Motorsport UK Yearbook .....	£35.00
Motorsport UK Karting Yearbook .....	£19.00

## **CLUB EQUIPMENT** (VAT standard rated incl.)

Club Membership cards .....	200 for £28.00
Signing-On Sheets – Competitors/Officials .....	FOC available on website
Signing-On Sheets – Media .....	FOC available on website
“Prohibited Area” rigid PVC warning signs .....	per pack of 5 £60.00
“Motor Sports Can Be Dangerous” rigid PVC warning sign .....	per pack of 5 £60.00

## **COMPETITORS EQUIPMENT** (VAT standard rated incl.)

Motorsport UK Helmet Approval Sticker .....	£2.60
Motorsport UK FHR Approval Sticker .....	£2.60

## **TECHNICAL PAPERS** (VAT zero rated, except † = standard rate)

Motorsport UK Rollcage Certificate – Official Copy .....	†each £30.00
Motorsport UK Historic Rally Vehicle Identity Form Registration .....	†£100.00
Motorsport UK Vehicle Passport (payable to Inspecting Scrutineer) .....	£45.00
FIA Historic Technical Passport Application (excluding Registrars Fee) ...	†each £402.00
FIA Current Homologation Papers for any UK car .....	†each £56.00
FIA Current Homologation Papers for any non UK car .....	†Price on application
FIA Lapsed Homologation Papers .....	†each £47.00
FIA Lapsed Homologation Papers for pre-1995 cars .....	†each £32.00

† Overseas orders are subject to an additional delivery charge

**For the above items, please address order(s) to:  
Sales Dept, Motorsport UK, Bicester OX27 8FY**

**Purchase on-line from [www.motorsportuk.org](http://www.motorsportuk.org)**

## DONINGTON PARK

**Address:** Donington Park, Castle Donington, Derby DE74 2RP.

**Telephone:** 01332 810048.

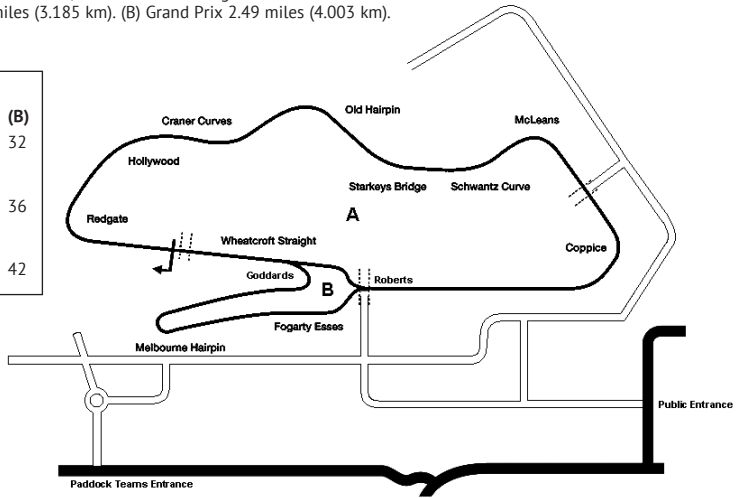
**Email:** info@donington-park.co.uk

**Website:** donington-park.co.uk

**Location:** 8 miles south-east of Derby; 3 miles junction 23a (northbound) or junction 24 (southbound) on M1; 2 miles from M42/A42 and from A50, turn-off S. P. Donington.

**Length:** (A) National 1.98 miles (3.185 km). (B) Grand Prix 2.49 miles (4.003 km).

Number of starters	(A) (B)	
	Racing & Sports Racing Cars over 2000cc	30
Racing & Sports Racing Cars up to 2000cc	32	36
Other Classes	40	42



## GOODWOOD

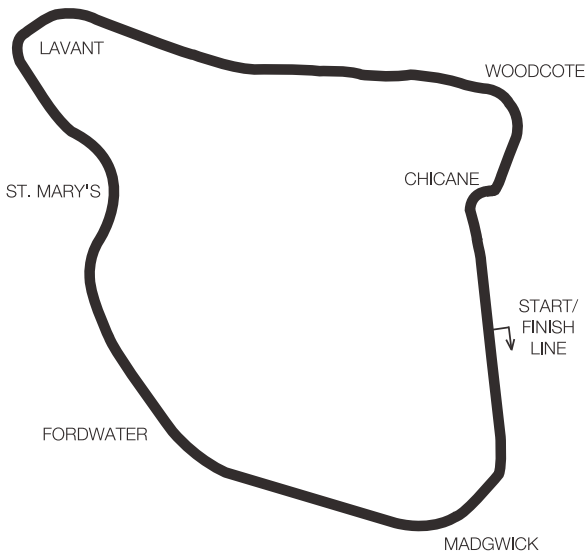
**Address:** Goodwood Motor Circuit, Goodwood, Chichester, West Sussex PO18 0PH.

**Telephone:** 01243 755073.

**Location:** 2 miles north-east of Chichester, West Sussex.

**Length:** 2.38 miles (3.83 km).

**Number of starters:** 30. (Historic racing).



## KIRKISTOWN

**Address:** Kirkistown Motor Sports Circuit, 130 Rubane Road, Kircubbin, Co. Down BT22 1AU.

**Telephone:** 028 427 71325.

**Fax:** 028 427 71894.

**Website:** kirkistown.com

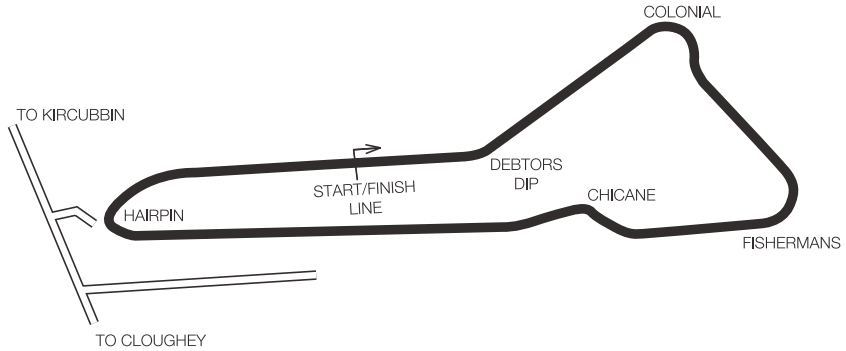
**Email:** info@kirkistown.com

**Location:** 27 miles from Belfast on Ards Peninsula between Kircubbin (4 miles) and Portavogie.

**Length:** 1.53 miles (2.462 km).

### Number of starters

Racing & Sports Racing Cars over 2000cc	22
Racing & Sports Racing Cars up to 2000cc	26
Other Classes	32



## KNOCKHILL

**Address:** Knockhill Racing Circuit, by Dunfermline, Fife KY12 9TF.

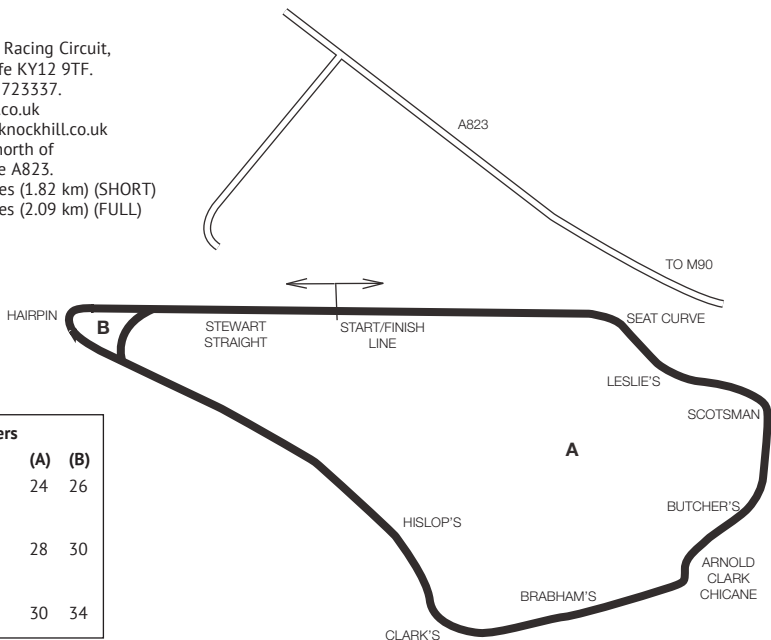
**Telephone:** 01383 723337.

**Website:** knockhill.co.uk

**Email:** enquiries@knockhill.co.uk

**Location:** 5 miles north of Dunfermline on the A823.

**Length:** (A) 1.1 miles (1.82 km) (SHORT)  
(B) 1.3 miles (2.09 km) (FULL)



### Number of starters

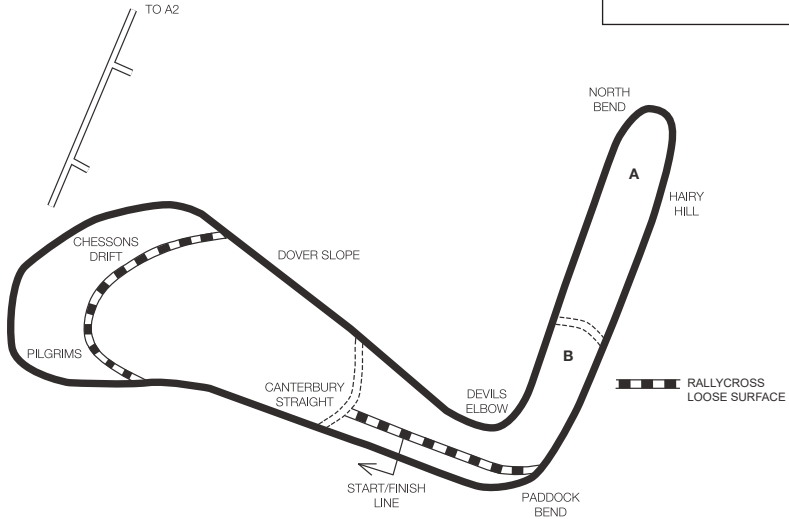
	(A)	(B)
Racing & Sports Racing Cars over 2000cc	24	26
Racing & Sports Racing Cars up to 2000cc	28	30
Other Classes	30	34

## LYDDEN

**Address:** Lydden Hill Race Circuit, Wotton. Canterbury, Kent CT4 6ET  
**Telephone:** 01304 830557 or 831714.  
**Website:** lyddenhill.co.uk  
**Email:** info@lyddenhill.co.uk  
**Location:** 7 miles south-east of Canterbury, off main A2 London–Dover, midway between Canterbury and Dover.  
**Length:** (A) 1 mile (1.609 km). (B) 0.75 miles (1.207 km)

### Number of starters

	(A)	(B)
Racing & Sports Racing Cars	21	12
Other Classes	24	16

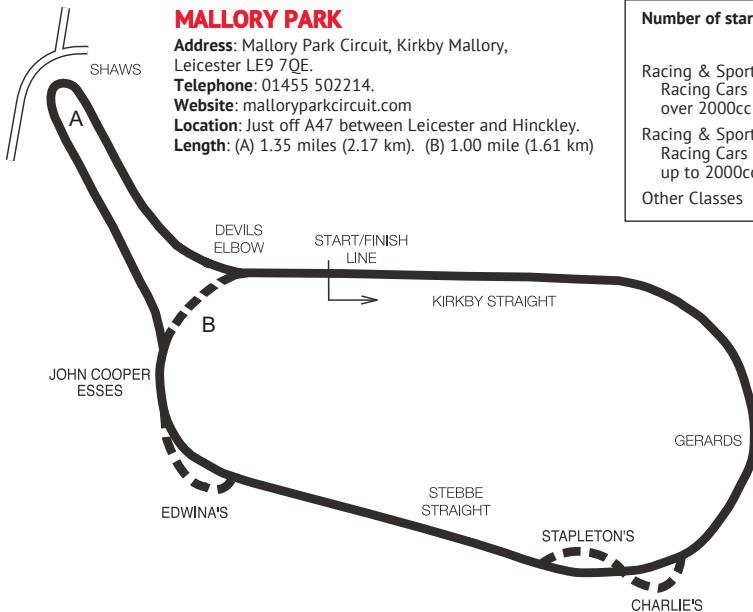


## MALLORY PARK

**Address:** Mallyory Park Circuit, Kirkby Mallyory, Leicester LE9 7QE.  
**Telephone:** 01455 502214.  
**Website:** malloryparkcircuit.com  
**Location:** Just off A47 between Leicester and Hinckley.  
**Length:** (A) 1.35 miles (2.17 km). (B) 1.00 mile (1.61 km)

### Number of starters

	(A)	(B)
Racing & Sports Racing Cars over 2000cc	20	N/A
Racing & Sports Racing Cars up to 2000cc	24	N/A
Other Classes	30	30





## OULTON PARK

**Address:** Oulton Park Circuit, Little Budworth,

Tarporley, Cheshire CW6 9BW.

**Telephone:** 01829 760301.

**Website:** motorsportvision.co.uk

**Email:** oultonpark@msv.com

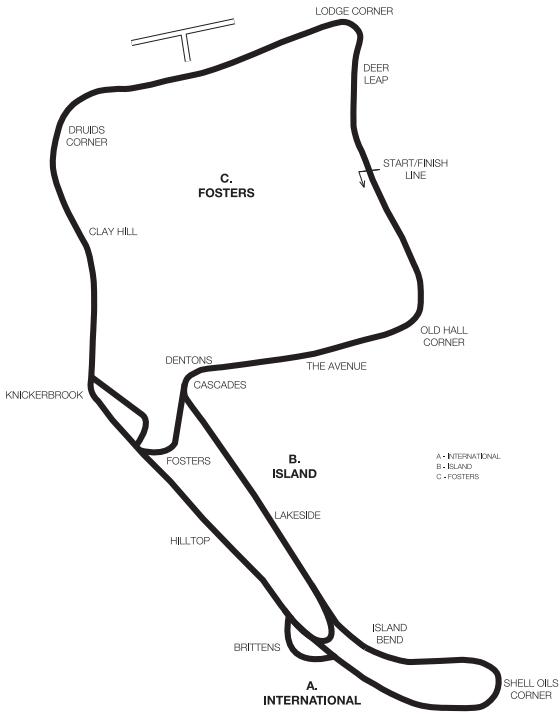
**Location:** Three miles north-east of

Tarporley, Cheshire, off A49.

**Length:** (A) 2.69 miles (4.33 km).

(B) 2.26 miles (3.64 km).

(C) 1.66 miles (2.67 km).



### Number of starters

	(A)	(B)	(C)
Racing & Sports Racing Cars over 2000cc	32	30	24
Racing & Sports Racing Cars up to 2000cc	34	32	28
Other Classes	38	36	32

## PEMBREY CIRCUIT

**Address:** Pembrey Circuit, Llanelli,

Carmarthenshire, SA16 0HZ.

**Telephone:** 01554 891042.

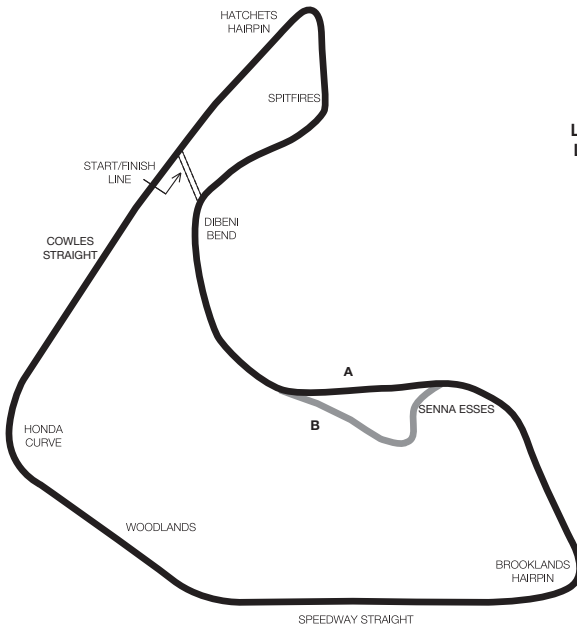
**Website:** pembreycircuit.co.uk

**Email:** pembrey@barc.net

**Location:** 10 miles off junction 48 west of M4.

**Length:** (A) NATIONAL 1.46 miles (2.343 km).

(B) CLUBMANS 1.49 miles (2.400 km).



### Number of starters

	(A)	(B)
Racing & Sports Racing Cars over 2000cc	24	24
Racing & Sports Racing Cars up to 2000cc	30	30
Other Classes	34	34

# SILVERSTONE

**Address:** Silverstone Circuits Ltd, Silverstone, Northants NN12 8TN.

**Telephone:** 01327 320280.

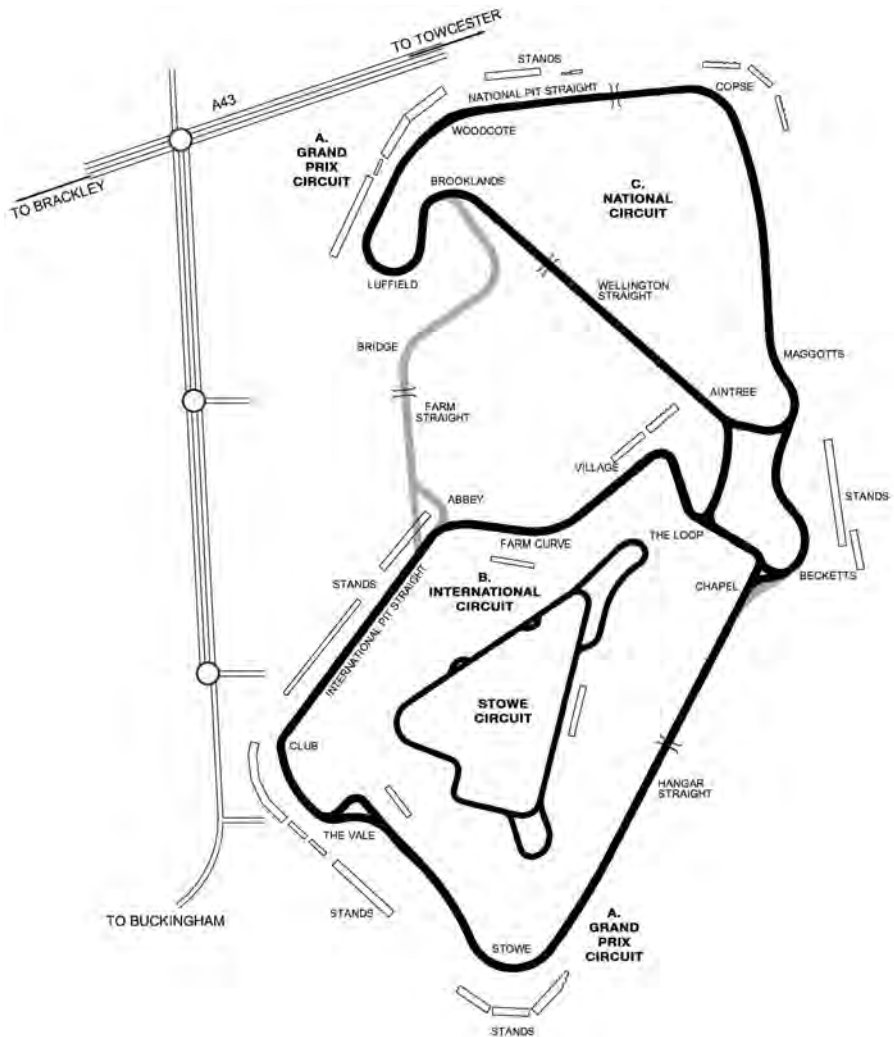
**Website:** silverstone.co.uk

**Email:** enquiries@silverstone.co.uk

**Location:** 600 yards from Silverstone between Towcester and Brackley on A43 – accessible by this and Buckingham Road via Dadford.

**Length:** (A) 3.67 miles (5.90 km). (B) 1.85 miles (2.98 km). (C) 1.64 miles (2.64 km).

Number of starters	(A)	(B)	(C)
Racing & Sports Racing Cars over 2000cc	50	36	34
Racing & Sports Racing Cars up to 2000cc	54	38	36
Other Classes	58	44	40



## SNETTERTON CIRCUIT

**Address:** Snetterton Circuit, Norwich, Norfolk NR16 2JU.

**Telephone:** 01953 887303.

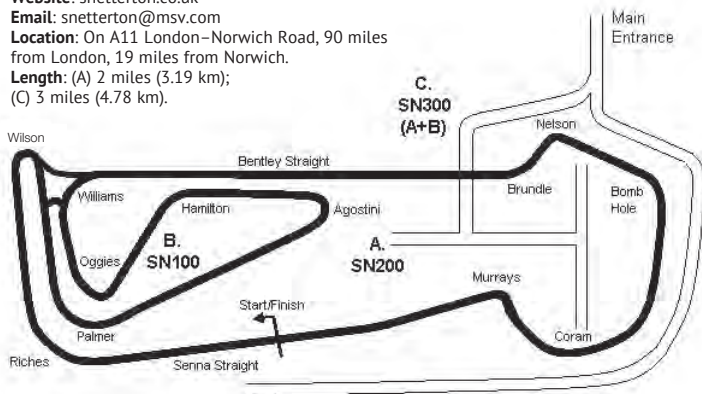
**Website:** [snetterton.co.uk](http://snetterton.co.uk)

**Email:** [snetterton@msv.com](mailto:snetterton@msv.com)

**Location:** On A11 London–Norwich Road, 90 miles from London, 19 miles from Norwich.

**Length:** (A) 2 miles (3.19 km);

(C) 3 miles (4.78 km).



### Number of starters

	(A)	(C)
Racing & Sports Racing Cars over 2000cc	28	33
Racing & Sports Racing Cars up to 2000cc	32	38
Other Classes	38	45

## THRUXTON CIRCUIT

**Address:** Thruxton Circuit, Andover, Hampshire SP11 8PN.

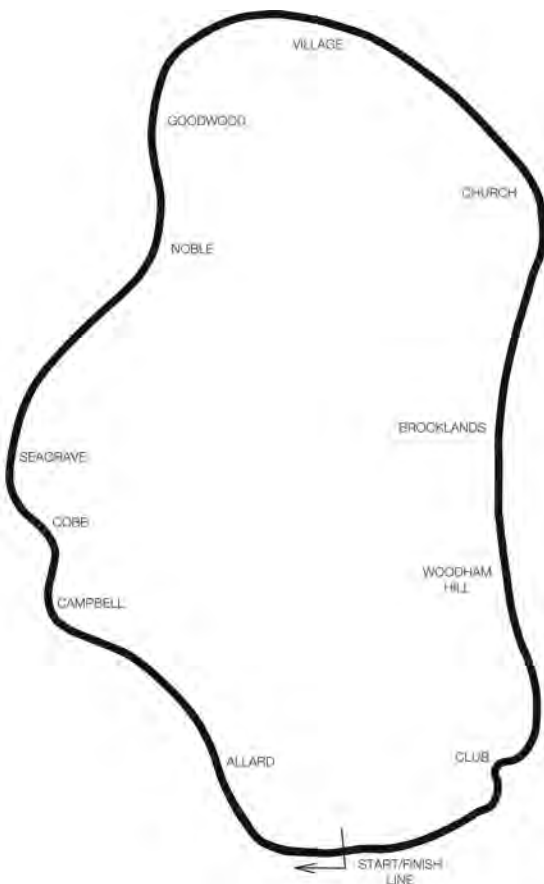
**Telephone:** 01264 882222.

**Website:** [thruptonracing.co.uk](http://thruptonracing.co.uk)

**E-mail:** [info@thruptonracing.co.uk](mailto:info@thruptonracing.co.uk)

**Location:** 5 miles west of Andover on the A303.

**Length:** 2.35 miles (3.79 km).



### Number of starters

Racing & Sports Racing Cars over 2000cc	28
Racing & Sports Racing Cars up to 2000cc	36
Other Classes	42

# Speed Venues

## HILL CLIMB

**Barbon Manor** (Cumbria) (0.627 km)

SD 630824. 2.5 miles North-East of Kirkby Lonsdale, off A683.

**Bo'ness** (Falkirk) (0.529 km)

NS 974802. Off A904 Grangemouth Road.

**Bouley Bay** (Jersey) (0.91 km)

On North-East coast, 5 miles North of St. Helier.

**Cairncastle** (Co. Antrim) (2.65 km)

D 355076 (N. Ireland). 6 miles North of Larne, off B148.

**Castle Hill** (Cornwall) (0.75 km)

SX 098618. 2 miles North of Lostwithiel, off A390.

**Craigantlet** (Co. Down) (1.33 km)

J 396751 (N. Ireland). 4 miles East of Belfast centre, off B170.

**Greg Willey's Hill Climb** (Isle of Man) (2.243 km)

SC 287837. Glen Helen. On A3, 3 miles East of Peel.

**Croft** (Co. Down) (0.845 km)

J 420784 (N. Ireland). Creighton's Green. 1.5 miles South-East of Holywood, off B170 or A2.

**Doone** (Stirling) (1.35 km)

NN 716029. 1.5 miles West of Doone, off A84 to Callander.

**Drumhorc Hills** (Co. Down) (0.95 km)

J 089482 (N. Ireland). 4 miles North-West of Banbridge, South of A50.

**Eagles Rock** (Co. Londonderry) (1.9 km)

C 701328 (N. Ireland). 5 miles West of Coleraine, off A2.

**Epynt** (Powys) (1.65 km)

SN 872299. Sennybridge training area. 1 mile North-West of Trecastle, off A40.

**Fintray House** (Grampian) (0.611 km)

NJ 855165. 8.5 miles North-West of Aberdeen. Off B977 from Dyce/Kintore or B979 from Blackburn.

**Forrestburn** (Lanarkshire) (1.03 km)

NS 861649. 10 miles East of Airdrie, off A89.

**Fort Tourgis** (Alderney) (0.85 km)

0.5 miles from St. Anne, 0.5 miles from Bray Harbour.

**Garron Point** (Co. Antrim) (1.287 km)

D 293249 (N. Ireland). 4 miles North of Carnlough, off A2.

**Goodwood House** (W. Sussex) (1.867 km)

SU 886088. 2 miles North-East of Chichester between A285 and A286..

**Greve de L'Ecq** (Jersey) (1.075 km)

8 miles North-West of St. Helier.

**Gurston Down** (Wiltshire) (0.967 km)

SU 025255. 1 mile West of Broad Chalke off A354 from Salisbury at Coombe Bissett.

**Harewood** (W. Yorkshire) (1.448 or 0.996 km)

SE 336453. 7.5 miles North-North-East of Leeds. Take A61 to, then A659.

**Imperial Hill Climb (Guernsey) (0.62 km)**

Torteval, on South-West point of the Island.

**Knockagh** (Co. Antrim) (1.25 km)

J 388885 (N. Ireland). Knockagh Road, West of Carrickfergus.

**Le Grand Val** (Alderney) (0.55 km)

Le Grand Val, Alderney, Channel Islands.

**Lhergy Frissell** (Isle of Man) (2.374 km)

SC 449935. On A18 South-West of Ramsey.

**Loton Park** (Shropshire) (1.349 km)

SJ 358143. 8.5 miles West of Shrewsbury. Take A458 then B4393.

**Manor Farm** Charmouth (Devon) (0.7 km)

SY 367938. 3 miles North-East of Lyme Regis, off A35.

**Mont Pinel** (Jersey) (0.7 km)

0.5 miles east of L'Etacq.

**Mount Bingham** (Jersey) (0.591 km)

In St. Helier.

**Petit Bot** (Guernsey) (0.769 km)

5 miles South-West of St. Peter Port.

**Prescott** (Gloucestershire) (0.804 or 1.035 km)  
 SO 983296. 5 miles North-North-East of Cheltenham, off A435.

**Scammonden Dam** (W. Yorkshire) (0.56 km)  
 SE 056166. Adjacent to M62. 5 miles West of Huddersfield, off A640.

**Shelsley Walsh** (Worcestershire) (0.914 km)  
 SO 721631. 10 miles North-West of Worcester, off B4204.

**Spamount** (Co. Tyrone) (1.2 km)  
 H 294827 (N. Ireland). Drumnabey Road, 12 miles North-West of Omagh.

**The Sloc** (Isle of Man) (1.7 km)  
 SC 217734. 4 miles North-North-East of Port Erin.

**Tregrehan** (Cornwall) (0.6 km)  
 SX 052532. 3 miles East of St. Austell, off A390.

**Val des Terres** (Guernsey) (0.777 km)  
 South of St. Peter Port centre.

**Watergate Bay** (Cornwall) (0.7 km)  
 SW 842650. 3 miles North North-East of Newquay.

**Werrington Park** (Cornwall) (1.14 km)  
 SX 323862. 1 mile North of Launceston, off B3254.

**Westmount Road** (Jersey) (0.637 km)  
 People's Park, St. Helier.

**Wiscombe Park** (Devon) (0.914 km)  
 SY 182941. 6 miles South of Honiton, 12 miles West of Lyme Regis, off A375 or A3052.

## SPRINT

**Aintree** (Merseyside) (1.847 km)  
 SJ 377985. 5 miles North of Liverpool within Racecourse, off M57/58 junction then A59.

**Blyton** (Lincolnshire) (2.22, 2.231 or 4.438 km)  
 SK 870965. 5 miles North of Gainsborough, off A159 to Scunthorpe.

**Boyndie Drome** (Banffshire) (0.825 or 0.865 km)  
 NJ 615645. 4 miles West of Banff, off A98.

**Brighton** (E. Sussex) (0.402 km)  
 TQ 314039. Madeira Drive, sea front.

**Brooklands** (Surrey) (0.881 km)  
 TQ 067628. Mercedes-Benz World, Byfleet, off A318.

**Crystal Palace** (London) (0.73 km)  
 TQ 345712. Crystal Palace Park, 5 miles North of Croydon.

**Curborough** (Staffordshire) (0.831, 1.447 or 1.467 km)  
 SK 134128. 2.5 miles North of Lichfield, between A38 and A515.

**Dalton Barracks** (Oxfordshire) (3.21, 1.61 or 1.211 km)  
 SU 478994. Abingdon Airfield, 1 mile North-West of Abingdon, off A34.

**Debden Airfield** (Essex) (1.95 or 2.25 km)  
 TL 567344. 3 miles South of Saffron Walden, off B184.

**Eelmoor** (Hampshire) (1.77 km)  
 SU 848525. 2 miles North-West of Aldershot, off A323.

**Five Mile Road** (Jersey) (0.402 km)  
 West coast. 6 miles West of St. Helier.

**Fort Corblets** (Alderney) (0.65 or 0.775 km)  
 Corblets Bay, 2 miles North-East of St. Anne.

**Grampian Transport Museum** (Aberdeenshire) (0.805 km)  
 NJ 578160. 25 miles West of Aberdeen, off A944 at Alford.

**Kames Motorsport Complex** (Ayrshire) (0.8 km)  
 NS 696264. 1 mile South of Muirkirk, off A70.

**Littleferry Kart Circuit** (Sutherland) (0.808 or 0.963 km)  
 NH 819979. 2 miles South-West of Golspie, off A9.

**Llandow Circuit** (S. Glamorgan) (1.45 km)  
 SS 958712. 4 miles South-West of Cowbridge, off B4270. Next to Kart Circuit.

**Lotus Test Track** (Norfolk) (4.5 km)  
 TG 156007. At Hethel, 8 miles South-West of Norwich, off A11.

**MIRA** (Warwickshire) (1.704 km)  
 SP 364952. 3 miles North of Nuneaton, off A5.

**North Weald** (Essex) (1.8 or 2 km)

TL 490038. 2 miles North-East of Epping, off B181.

**Nutts Corner** (N. Ireland 3 miles) (1.495 or 1.605 km)

J 203768 3 miles east of Crumlin

**Portreath** (Cornwall) (1.5 km)

SW 670457. 4 miles North-West of Redruth, off B3300.

**Rushmoor Arena** (Hampshire) (1.26 km)

SU 854520. Off A323 between Aldershot and Fleet.

**St. Angelo** (Co. Fermanagh) (4.2 km)

H 232496 (N. Ireland). Enniskillen Airport, 4 miles North of Enniskillen.

**St. Saviour** (Guernsey) (0.6 km)

St. Saviour Reservoir, Le Neuf Chemin Road, North-West of St. Saviour.

**Stowe** (Northampton) (0.85 or 1.75 km)

SP 670440. Silverstone Circuit, Silverstone

**Three Sisters Race Circuit** (Lancashire) (1.059, 1.138 or 1.473 km)

SD 581012. Ashton-in-Makerfield, 3 miles South of Wigan, off A46.

**Treloy** (Newquay) (1.35 km)

SW 862645. Newquay Cornwall Airport. Off A3059 Newquay to St. Columb.

**Vale Castle** (Guernsey) (0.532 or 0.6 km)

Castle Road, Vale. 2.5 miles North-East of St. Peter Port.

**Vazon Bay Coast Road** (Guernsey) (0.402 km)

Between Richmond and Albecq, Guernsey.

**Victoria Avenue** (Jersey) (0.402 km)

West of St. Helier town centre.

*Note: Sprint events are also held at some Race Circuits.*

## RALLYCROSS

**Blyton** (Lincolnshire) (1.3 km)

SK 870965. 5 miles North of Gainsborough, off A159 to Scunthorpe.

*Rallycross tracks are also located at the following Race Circuits:*

**Croft**

**Knockhill**

**Lydden**

**Pembrey**

**Silverstone**

## DRAG RACING

**Santa Pod** (Northamptonshire)

SP 690610. 7 miles South-East of Wellingborough, between A6 and A509.

# Kart Tracks

- Aghadowey** (Coleraine) Off A54 Agivey Road, 6 miles south of Coleraine, Northern Ireland. [C 901 215]
- Barton Stacey** (Hampshire) near Andover, 2 miles from Barton Stacey village off A303. [SU 445 425]
- Bayford Meadows** (Kent) 1 mile east of Sittingbourne, ME10 3RY. [TQ 912 645]
- Bishopscourt** (Co. Down) 6 miles east of Downpatrick, Northern Ireland, BT30 7EY. [J 570 425]
- Blackbushe** (Surrey) off A30 at Blackbushe Airport and follow signs towards Sunday Market, GU17 9LG. [SU 802 593]
- Boyndie** (Banffshire) 4 miles west of Banff. [NJ 615 645]
- Buckmore Park** (Kent) Chatham, between J3 on M2 and J6 on M20, ME5 9QG. [TQ 742 632]
- Clay Pigeon** (Dorset) On A37 midway between Dorchester and Yeovil (10 miles to each), DT2 9PW. [ST 610 028]
- Craik Raceway** (Fife) A197 approx. 1 mile from Craik. [NO 627 094]
- Darley Moor** (Derbyshire) 2 miles South of Ashbourne on A515, DE6 2ET. [SK 173 423]
- Fulbeck** (Lincs) 8 miles east of Newark off A17 at Brant Broughton Cross Road. [SK 901 505]
- Glan y Gors** (Conwy) On A5, 1 mile west of Cerrigydrudion village, LL21 0RU. [SH 937 495]
- Hooton Park** (Wirral) Ellesmere Port, 2 miles off Junction 6 M53. [SJ 368 797]
- Jurby** (Isle of Man) Junction of A14 and A10, 7 miles north-west of Ramsey. [SC 363 987]
- Kimbolton** (Cams) 7 miles north-west of St Neots on B645. [TL 111 699]
- Larkhall** (Strathclyde) Summerlee Raceway, Merrydon Road off A72. 800m, off J7 of M74. [NS 759 527]
- Littleferry** (Sutherland) Golspie, off A9 Inverness to Thurso. [NH 819 979]
- Llandow** (Vale of Glamorgan) 9 miles from Cardiff, off B4270 between A48 and Llantwit Major, CF71 7PB. [SS 959 715]
- Lydd Raceway** (Kent) 20 miles from J10 of M20, TN29 9JH. [TR 044 190]
- Mansell Raceway** (Dunkeswell) (Devon) Dunkeswell 6 miles north of A30 at Honiton, EX14 4LT. [ST 132 083]
- Nutts Corner** (N. Ireland) 3 miles east of Crumlin. [J 203 768]
- P.F. International** (Lincs) 10 miles east of Newark, 2 miles off A17 towards Stragglethorpe. [SK 897 499]
- Rissington** (Glos) RAF Station. Off the A429, 4 miles east of Bourton on the Water. [SP 218 186]
- Rowrah** (Cumbria) On the A5086 4 miles north-east of Frizington and 8 miles south-west of Cockermouth, CA26 3XU. [NY 068 183]
- Rye House** (Herts) J5 of M25 then A10, Rye Road, Hoddesdon, EN11 0EH. [TL 389 095]
- Shenington** (Oxon) 8 miles west of Banbury, off A422 Banbury-Stratford Road, OX15 6NW. [SP 362 428]
- Sorel Point** (Jersey) off La Route du Nord, north of St John's village
- St. Sampsons** (Guernsey) 1 mile from St. Peter port
- Three Sisters** (Lancs) 5 minutes off J25 of M6, WN4 8DD. [SD 582 014]
- Warden Law** (Sunderland) 2 miles east of Houghton-le-Spring SR3 2PR
- Whilton Mill** (Northants) 3 miles north of Weedon off the A5. From north M1 J18, from south M1 J16. [SP 622 646]
- Wombwell** (Yorks) 6 miles south-east of Barnsley, off A4633. [SE 402 032]